



Key	
	Planning application boundary
	Village Green application boundary


Application Site: River Lawn Village Green

Produced by the KCC Public Rights of Way and Access Service

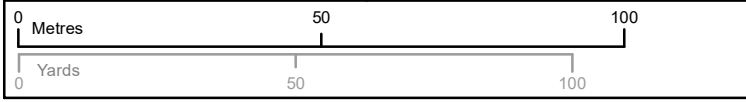
Please note: this map extract is not a legal record of the alignment or existence of a public right of way. No measurements should be taken from it.

© Crown Copyright and database right 2019. Ordnance Survey 100019238

N



1:1,250



Created by:	NB	Issue Date:	17/10/2019
Checked by:	GR	Reference:	VG/RiverLawn

